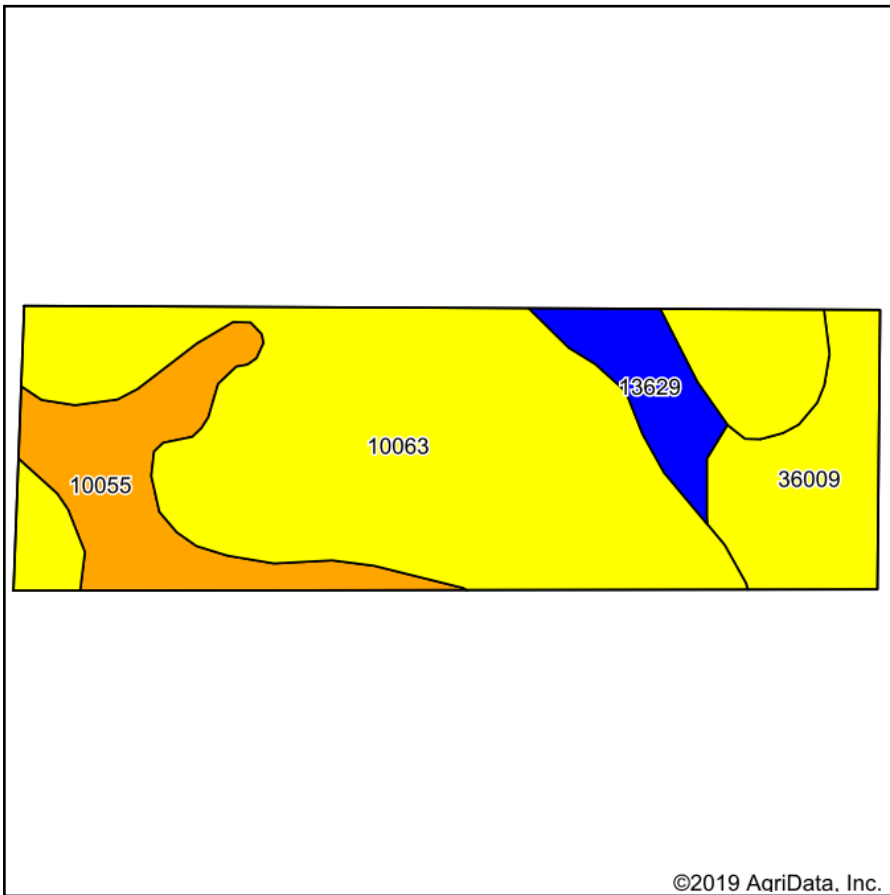
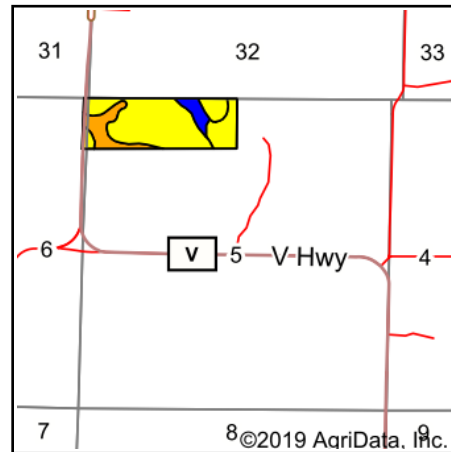


Guinn Soils Map



Soils data provided by USDA and NRCS.



State: **Missouri**
 County: **Platte**
 Location: **5-54N-35W**
 Township: **Marshall**
 Acres: **50**
 Date: **3/21/2019**

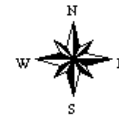


Maps Provided By:



© AgriData, Inc. 2019

www.AgrIDataInc.com



Area Symbol: MO165, Soil Area Version: 18

Code	Soil Description	Acres	Percent of field	Non-Irr Class Legend	Non-Irr Class *c	Caucasian bluestem	Common bermudagrass	*n NCCPI Soybeans
10063	Knox silty clay loam, 9 to 14 percent slopes, severely eroded	32.70	65.4%		IVe	8	7	38
10055	Knox silt loam, 5 to 9 percent slopes, eroded	7.43	14.9%		IIIe	8	7	61
36009	Colo silt loam, 0 to 2 percent slopes, frequently flooded	6.65	13.3%		IVw		8	30
13629	Colo silt loam, 1 to 4 percent slopes, occasionally flooded	3.22	6.4%		IIw		7	71
Weighted Average						6.4	7.1	*n 42.5

*n: The aggregation method is "Weighted Average using major components"

*c: Using Capabilities Class Dominant Condition Aggregation Method

Soils data provided by USDA and NRCS.